

Figure 13
Bicycle Analysis



CARTERET COUNTY
 CTP Analysis and Information

Carteret County

Bicycle Features

- Bicycle Lane
- Bicycle Route
- Multiuse Path
- Multiuse Path (Outside of ROW)
- Side Path (Inside of ROW)
- Bicycle and Pedestrian Bridge

Other Features

- Bicycle Crash Location
- Destination
- 2 Mile Buffer from Destinations
- Study Road
- Easement
- MPO Boundary
- RPO Boundary

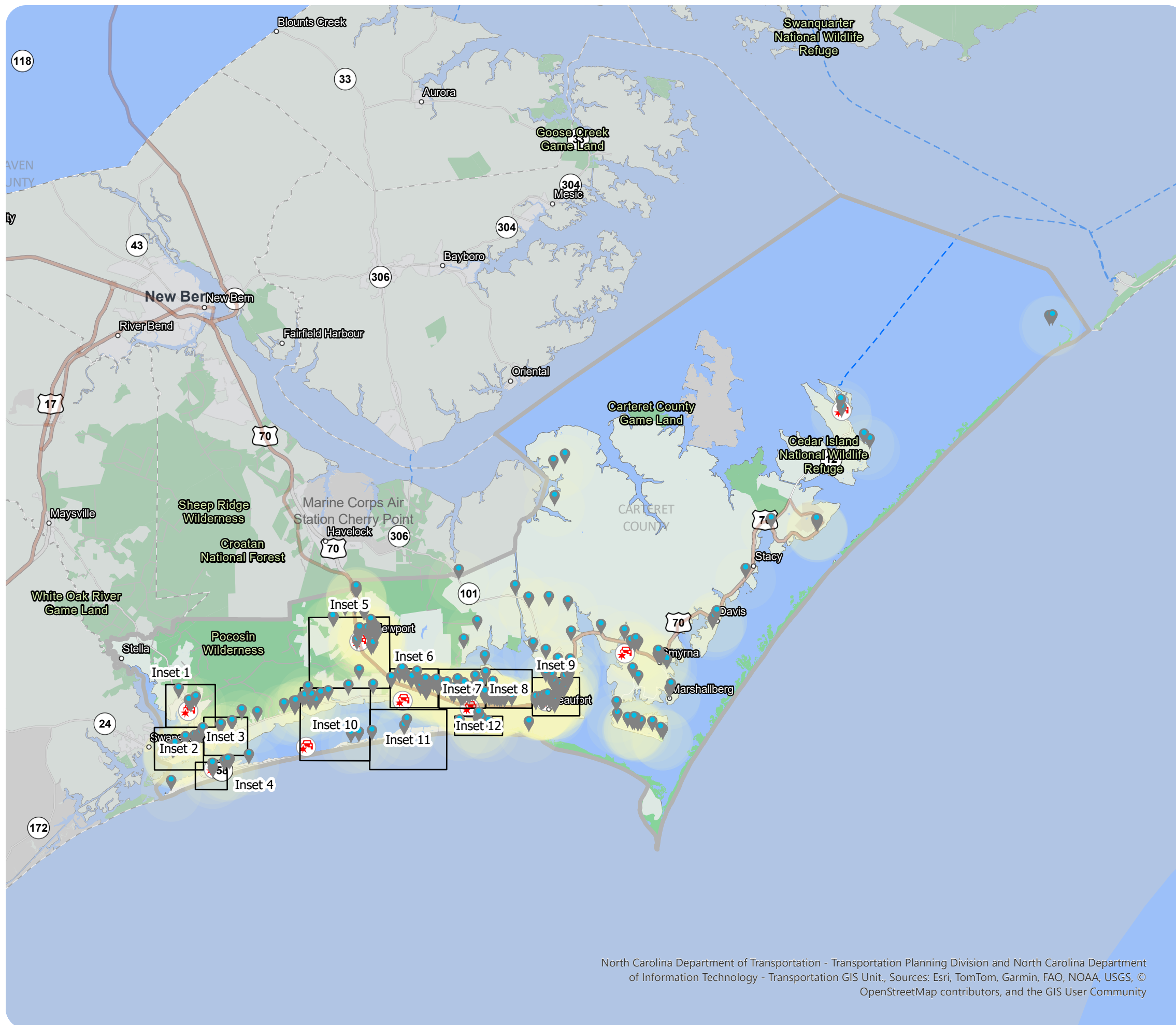


Base map date: October 02, 2019

Legal Disclaimer

This product contains mapping data for informational and planning purposes only, and is subject to change. Users should review or consult the primary data sources to ascertain the usability of the information.

Plan Date: April 13, 2026



North Carolina Department of Transportation - Transportation Planning Division and North Carolina Department of Information Technology - Transportation GIS Unit., Sources: Esri, TomTom, Garmin, FAO, NOAA, USGS, © OpenStreetMap contributors, and the GIS User Community

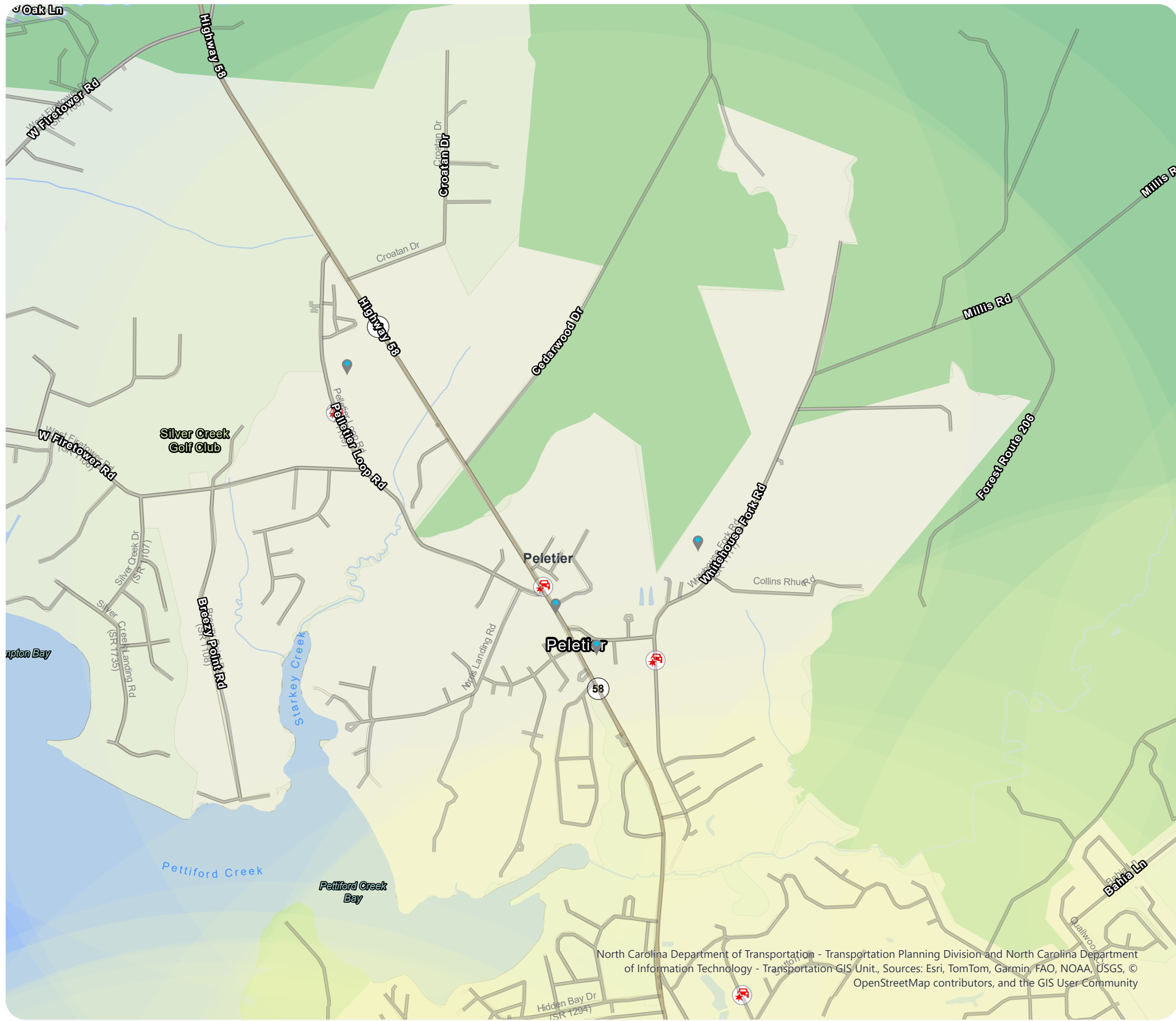


Figure 13
Bicycle Analysis



CARTERET COUNTY

CTP Analysis and Information
 Inset 1
 Peletier

- Bicycle Features
- Bicycle Lane —
 - Bicycle Route —
 - Multiuse Path —
 - Multiuse Path (Outside of ROW) —
 - Side Path (Inside of ROW) —
 - Bicycle and Pedestrian Bridge ○
- Other Features
- Bicycle Crash Location
 - Destination
 - 2 Mile Buffer from Destinations
 - Study Road
 - Easement
 - MPO Boundary
 - RPO Boundary



0 0.17 0.35 0.7 Miles

Base map date: October 02, 2019

Legal Disclaimer

This product contains mapping data for informational and planning purposes only, and is subject to change. Users should review or consult the primary data sources to ascertain the usability of the information.

Plan Date: April 13, 2026

North Carolina Department of Transportation - Transportation Planning Division and North Carolina Department of Information Technology - Transportation GIS Unit., Sources: Esri, TomTom, Garmin, FAO, NOAA, USGS, © OpenStreetMap contributors, and the GIS User Community

Figure 13
Bicycle Analysis



CARTERET COUNTY

CTP Analysis and Information

Inset 2

Cedar Point and Cape Carteret

Bicycle Features

- Bicycle Lane
- Bicycle Route
- Multiuse Path
- Multiuse Path (Outside of ROW)
- Side Path (Inside of ROW)
- Bicycle and Pedestrian Bridge

Other Features

- Bicycle Crash Location
- Destination
- 2 Mile Buffer from Destinations
- Study Road
- Easement
- MPO Boundary
- RPO Boundary



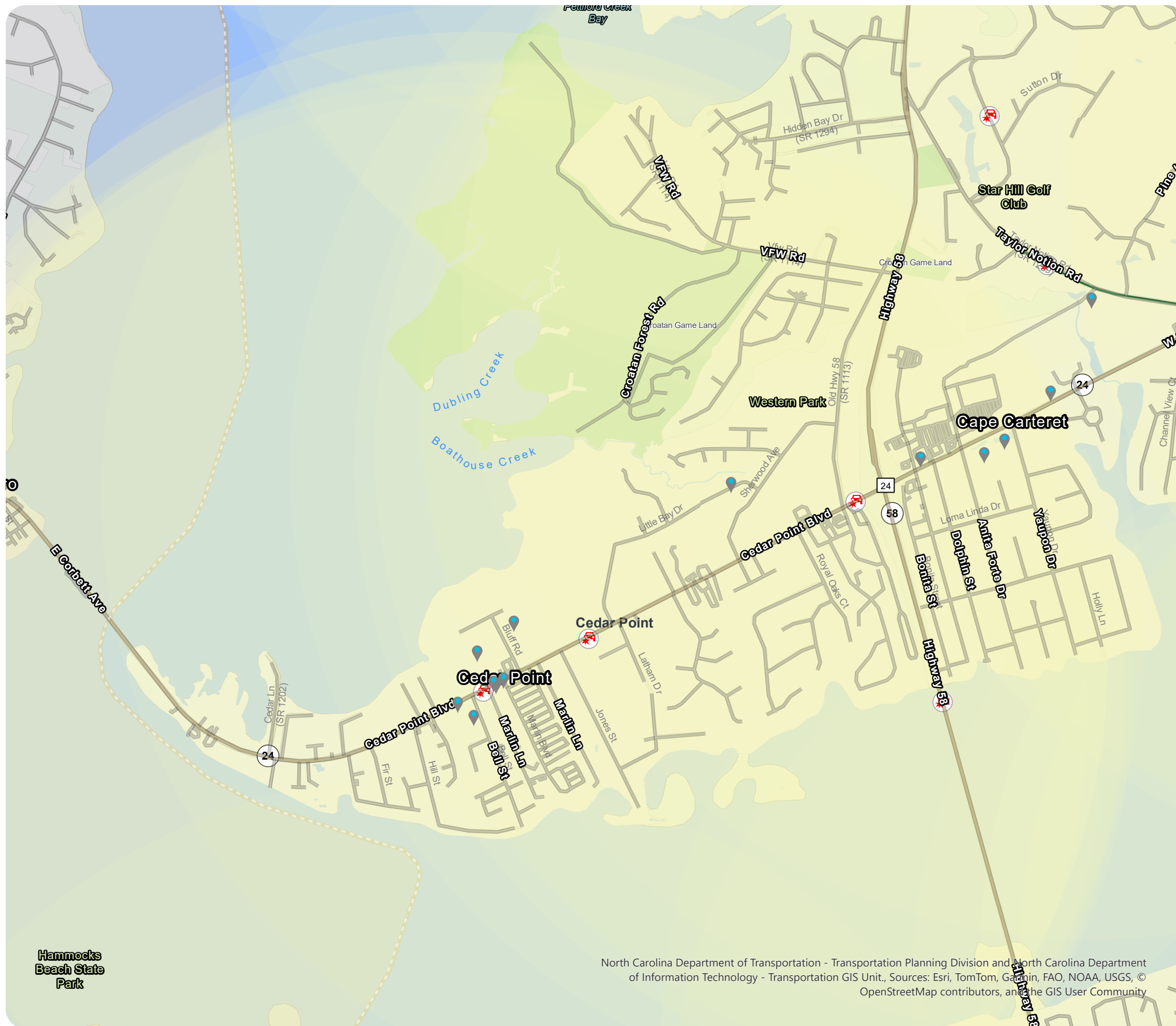
0 0.17 0.35 0.7 Miles

Base map date: October 02, 2019

Legal Disclaimer

This product contains mapping data for informational and planning purposes only, and is subject to change. Users should review or consult the primary data sources to ascertain the usability of the information.

Plan Date: April 13, 2026



Hammocks
 Beach State
 Park

North Carolina Department of Transportation - Transportation Planning Division and North Carolina Department of Information Technology - Transportation GIS Unit., Sources: Esri, TomTom, Garmin, FAO, NOAA, USGS, © OpenStreetMap contributors, and the GIS User Community

Figure 13
Bicycle Analysis



CARTERET COUNTY

CTP Analysis and Information
 Inset 3
 Bogue

Bicycle Features

- Bicycle Lane
- Bicycle Route
- Multiuse Path
- Multiuse Path (Outside of ROW)
- Side Path (Inside of ROW)
- Bicycle and Pedestrian Bridge

Other Features

- Bicycle Crash Location
- Destination
- 2 Mile Buffer from Destinations
- Study Road
- Easement
- MPO Boundary
- RPO Boundary

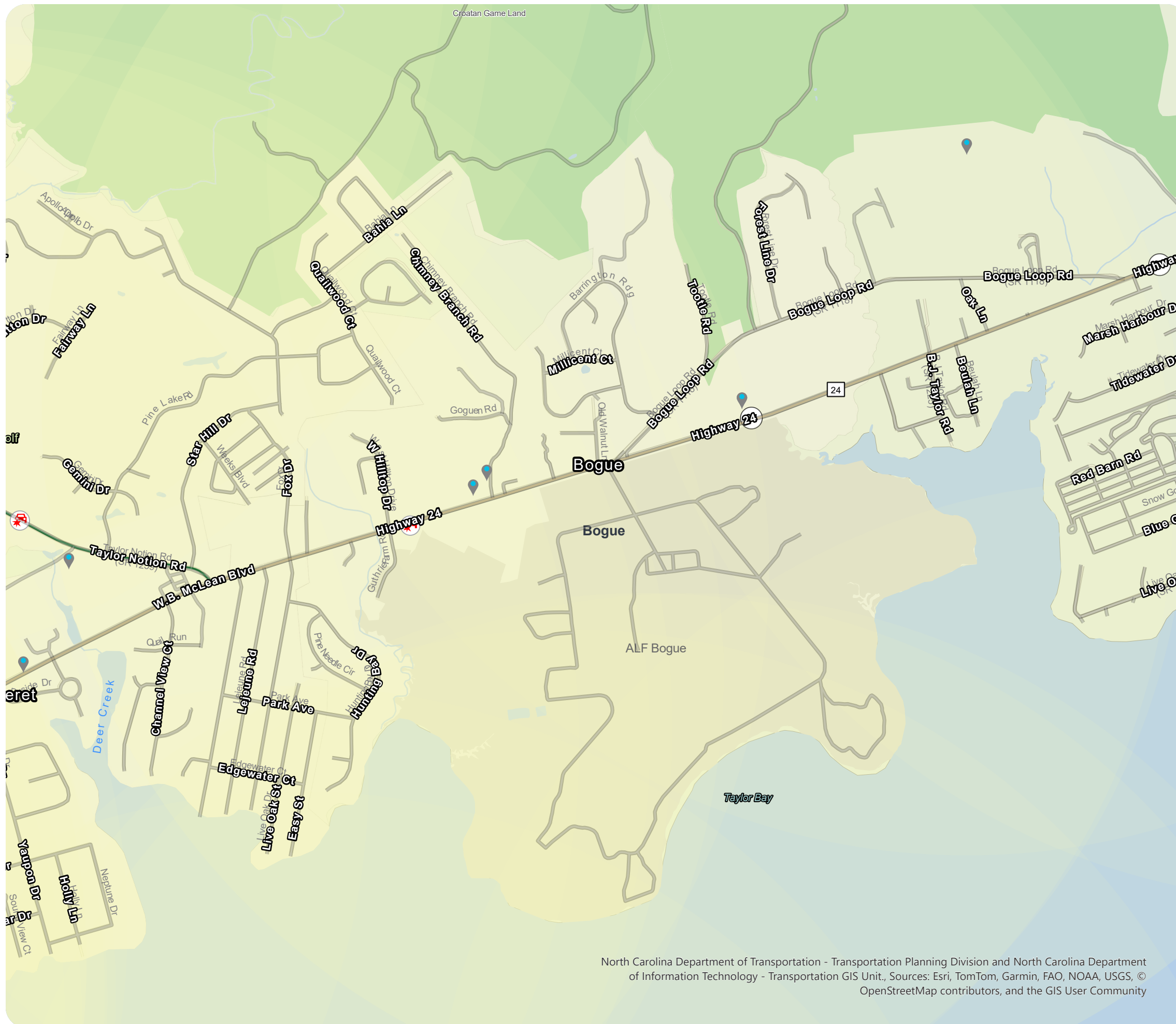


Base map date: October 02, 2019

Legal Disclaimer

This product contains mapping data for informational and planning purposes only, and is subject to change. Users should review or consult the primary data sources to ascertain the usability of the information.

Plan Date: April 13, 2026



North Carolina Department of Transportation - Transportation Planning Division and North Carolina Department of Information Technology - Transportation GIS Unit., Sources: Esri, TomTom, Garmin, FAO, NOAA, USGS, © OpenStreetMap contributors, and the GIS User Community

Figure 13
Bicycle Analysis



CARTERET COUNTY

CTP Analysis and Information
 Inset 4
 Emerald Isle

Bicycle Features

- Bicycle Lane —
- Bicycle Route —
- Multiuse Path —
- Multiuse Path (Outside of ROW) —
- Side Path (Inside of ROW) —
- Bicycle and Pedestrian Bridge ○

Other Features

- Bicycle Crash Location
- Destination
- 2 Mile Buffer from Destinations
- Study Road
- Easement
- MPO Boundary
- RPO Boundary



Base map date: October 02, 2019

Legal Disclaimer

This product contains mapping data for informational and planning purposes only, and is subject to change. Users should review or consult the primary data sources to ascertain the usability of the information.

Plan Date: April 13, 2026



North Carolina Department of Transportation - Transportation Planning Division and North Carolina Department of Information Technology - Transportation GIS Unit., Sources: Esri, TomTom, Garmin, FAO, NOAA, USGS, © OpenStreetMap contributors, and the GIS User Community

Figure 13
Bicycle Analysis



CARTERET COUNTY

CTP Analysis and Information
 Inset 5
 Newport

Bicycle Features

- Bicycle Lane
- Bicycle Route
- Multiuse Path
- Multiuse Path (Outside of ROW)
- Side Path (Inside of ROW)
- Bicycle and Pedestrian Bridge

Other Features

- Bicycle Crash Location
- Destination
- 2 Mile Buffer from Destinations
- Study Road
- Easement
- MPO Boundary
- RPO Boundary



Base map date: October 02, 2019

Legal Disclaimer

This product contains mapping data for informational and planning purposes only, and is subject to change. Users should review or consult the primary data sources to ascertain the usability of the information.

Plan Date: April 13, 2026



North Carolina Department of Transportation - Transportation Planning Division and North Carolina Department of Information Technology - Transportation GIS Unit. Sources: Esri, TomTom, Garmin, FAO, NOAA, USGS, OpenStreetMap contributors, and the GIS User Community

Figure 13
Bicycle Analysis



CARTERET COUNTY

CTP Analysis and Information
 Inset 6
 Morehead City 1

Bicycle Features

- Bicycle Lane
- Bicycle Route
- Multiuse Path
- Multiuse Path (Outside of ROW)
- Side Path (Inside of ROW)
- Bicycle and Pedestrian Bridge

Other Features

- Bicycle Crash Location
- Destination
- 2 Mile Buffer from Destinations
- Study Road
- Easement
- MPO Boundary
- RPO Boundary



Base map date: October 02, 2019

Legal Disclaimer

This product contains mapping data for informational and planning purposes only, and is subject to change. Users should review or consult the primary data sources to ascertain the usability of the information.

Plan Date: April 13, 2026



North Carolina Department of Transportation - Transportation Planning Division and North Carolina Department of Information Technology - Transportation GIS Unit., Sources: Esri, TomTom, Garmin, FAO, NOAA, USGS, © OpenStreetMap contributors, and the GIS User Community

Figure 13
Bicycle Analysis



CARTERET COUNTY

CTP Analysis and Information
 Inset 7
 Morehead City 2

Bicycle Features

- Bicycle Lane
 - Bicycle Route
 - Multiuse Path
 - Multiuse Path (Outside of ROW)
 - Side Path (Inside of ROW)
 - Bicycle and Pedestrian Bridge
- Other Features
- Bicycle Crash Location
 - Destination
 - 2 Mile Buffer from Destinations
 - Study Road
 - Easement
 - MPO Boundary
 - RPO Boundary



0 0.15 0.3 0.6
 Miles

Base map date: October 02, 2019

Legal Disclaimer

This product contains mapping data for informational and planning purposes only, and is subject to change. Users should review or consult the primary data sources to ascertain the usability of the information.

Plan Date: April 13, 2026



North Carolina Department of Transportation - Transportation Planning Division and North Carolina Department of Information Technology - Transportation GIS Unit. Sources: Esri, TomTom, Garmin, FAO, NOAA, USGS, © OpenStreetMap contributors, and the GIS User Community

Figure 13
Bicycle Analysis



CARTERET COUNTY

CTP Analysis and Information
 Inset 8
 Morehead City 3

Bicycle Features

- Bicycle Lane
- Bicycle Route
- Multiuse Path
- Multiuse Path (Outside of ROW)
- Side Path (Inside of ROW)
- Bicycle and Pedestrian Bridge

Other Features

- Bicycle Crash Location
- Destination
- 2 Mile Buffer from Destinations
- Study Road
- Easement
- MPO Boundary
- RPO Boundary



Base map date: October 02, 2019

Legal Disclaimer

This product contains mapping data for informational and planning purposes only, and is subject to change. Users should review or consult the primary data sources to ascertain the usability of the information.

Plan Date: April 13, 2026



North Carolina Department of Transportation - Transportation Planning Division and North Carolina Department of Information Technology - Transportation GIS Unit. Sources: Esri, TomTom, Garmin, FAO, NOAA, USGS, © OpenStreetMap contributors, and the GIS User Community

Figure 13
Bicycle Analysis



CARTERET COUNTY

CTP Analysis and Information
 Inset 9
 Beaufort

Bicycle Features

- Bicycle Lane
- Bicycle Route
- Multiuse Path
- Multiuse Path (Outside of ROW)
- Side Path (Inside of ROW)
- Bicycle and Pedestrian Bridge

Other Features

- Bicycle Crash Location
- Destination
- 2 Mile Buffer from Destinations
- Study Road
- Easement
- MPO Boundary
- RPO Boundary

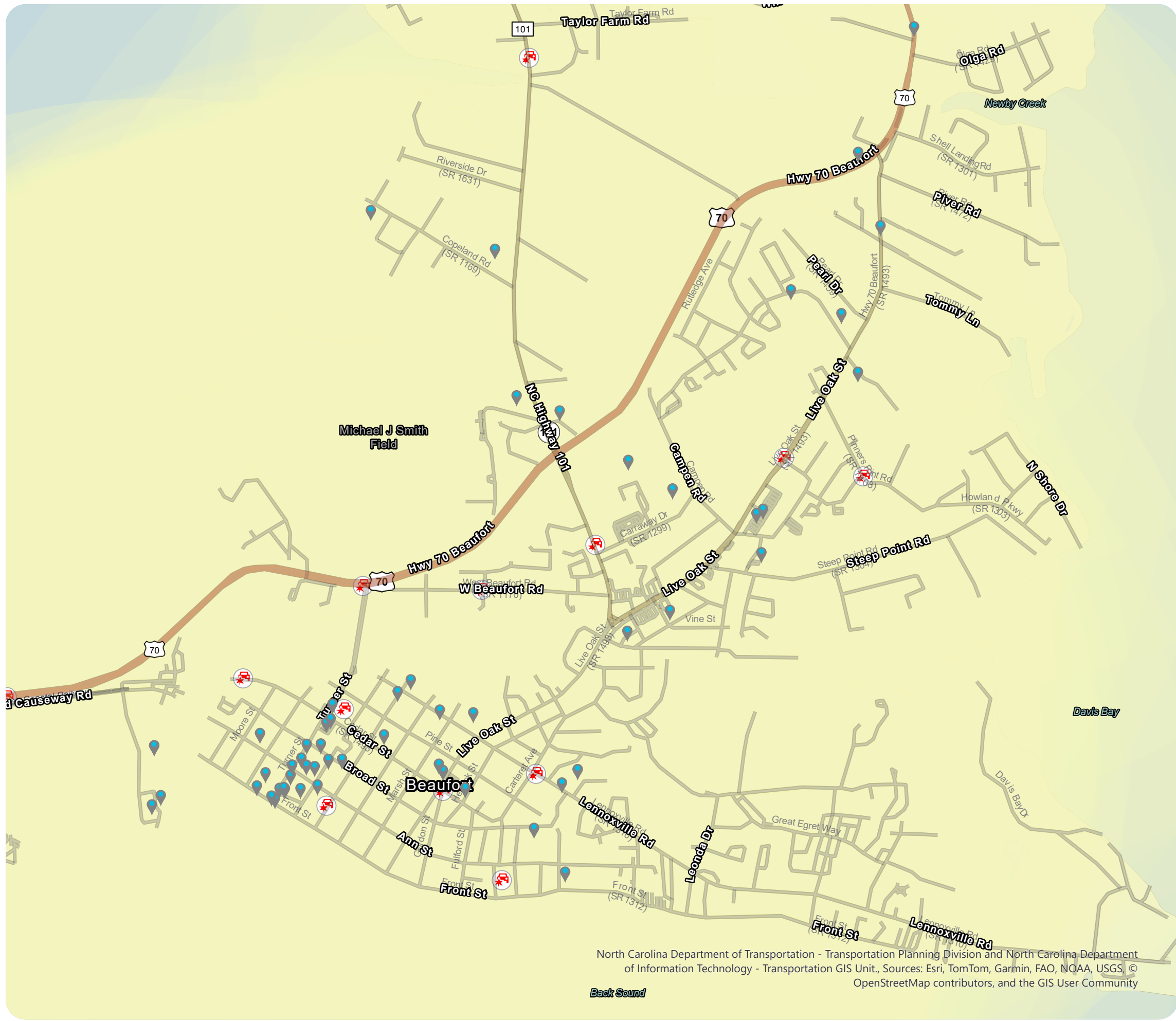


Base map date: October 02, 2019

Legal Disclaimer

This product contains mapping data for informational and planning purposes only, and is subject to change. Users should review or consult the primary data sources to ascertain the usability of the information.

Plan Date: April 13, 2026



North Carolina Department of Transportation - Transportation Planning Division and North Carolina Department of Information Technology - Transportation GIS Unit. Sources: Esri, TomTom, Garmin, FAO, NOAA, USGS, © OpenStreetMap contributors, and the GIS User Community

[Back Sound](#)

Figure 13
Bicycle Analysis



CARTERET COUNTY

CTP Analysis and Information
 Inset 10
 Indian Beach

Bicycle Features

- Bicycle Lane
- Bicycle Route
- Multiuse Path
- Multiuse Path (Outside of ROW)
- Side Path (Inside of ROW)
- Bicycle and Pedestrian Bridge

Other Features

- Bicycle Crash Location
- Destination
- 2 Mile Buffer from Destinations
- Study Road
- Easement
- MPO Boundary
- RPO Boundary

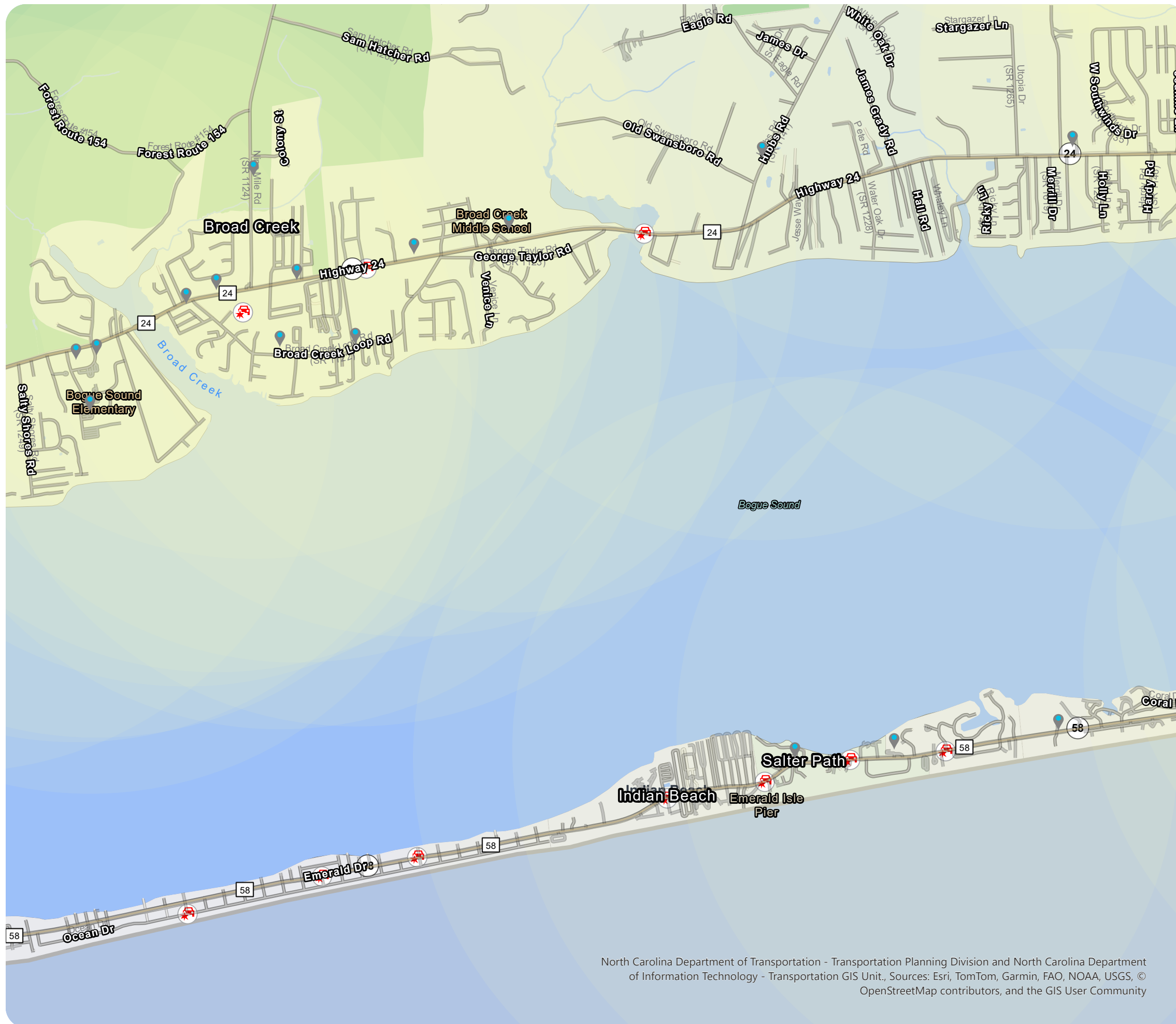


Base map date: October 02, 2019

Legal Disclaimer

This product contains mapping data for informational and planning purposes only, and is subject to change. Users should review or consult the primary data sources to ascertain the usability of the information.

Plan Date: April 13, 2026



North Carolina Department of Transportation - Transportation Planning Division and North Carolina Department of Information Technology - Transportation GIS Unit., Sources: Esri, TomTom, Garmin, FAO, NOAA, USGS, © OpenStreetMap contributors, and the GIS User Community

Figure 13
Bicycle Analysis



CARTERET COUNTY

CTP Analysis and Information

Inset 11

Pine Knoll Shores

Bicycle Features

- Bicycle Lane —
- Bicycle Route —
- Multiuse Path —
- Multiuse Path (Outside of ROW) —
- Side Path (Inside of ROW) —
- Bicycle and Pedestrian Bridge ○

Other Features

- Bicycle Crash Location
- Destination
- 2 Mile Buffer from Destinations
- Study Road
- Easement
- MPO Boundary
- RPO Boundary



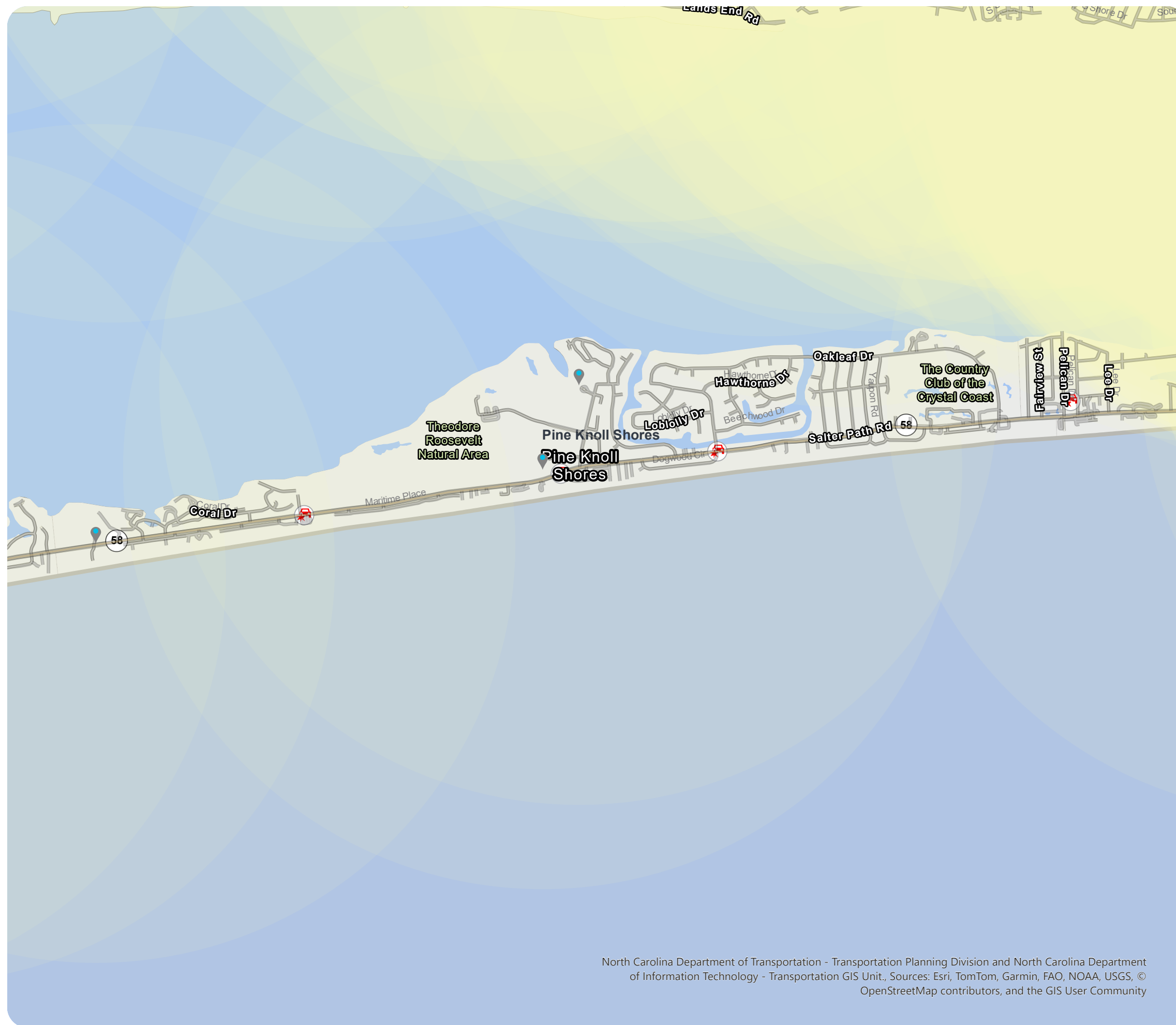
Base map date: October 02, 2019

Legal Disclaimer

This product contains mapping data for informational and planning purposes only, and is subject to change. Users should review or consult the primary data sources to ascertain the usability of the information.

North Carolina Department of Transportation - Transportation Planning Division and North Carolina Department of Information Technology - Transportation GIS Unit., Sources: Esri, TomTom, Garmin, FAO, NOAA, USGS, © OpenStreetMap contributors, and the GIS User Community

Plan Date: April 13, 2026



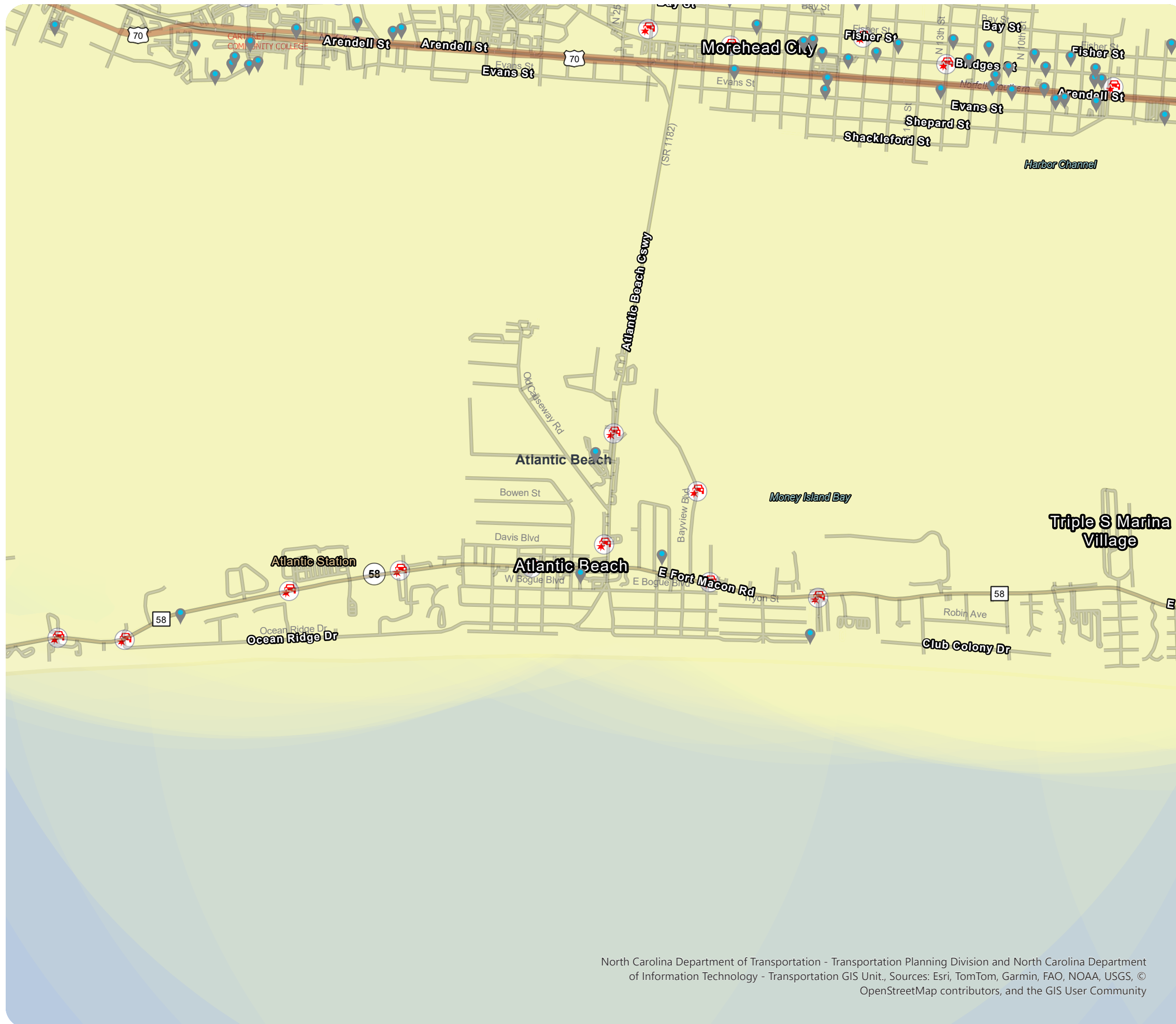


Figure 13
Bicycle Analysis



CARTERET COUNTY

CTP Analysis and Information
Inset 12
Atlantic Beach

Bicycle Features

- Bicycle Lane —
- Bicycle Route —
- Multiuse Path —
- Multiuse Path (Outside of ROW) —
- Side Path (Inside of ROW) —
- Bicycle and Pedestrian Bridge ○

Other Features

- Bicycle Crash Location
- Destination
- 2 Mile Buffer from Destinations
- Study Road
- Easement
- MPO Boundary
- RPO Boundary



Base map date: October 02, 2019

Legal Disclaimer

This product contains mapping data for informational and planning purposes only, and is subject to change. Users should review or consult the primary data sources to ascertain the usability of the information.

North Carolina Department of Transportation - Transportation Planning Division and North Carolina Department of Information Technology - Transportation GIS Unit., Sources: Esri, TomTom, Garmin, FAO, NOAA, USGS, © OpenStreetMap contributors, and the GIS User Community

Plan Date: April 13, 2026